Aquatic Life and Habitat in the Arroyo Seco Watershed

Map version 3.0

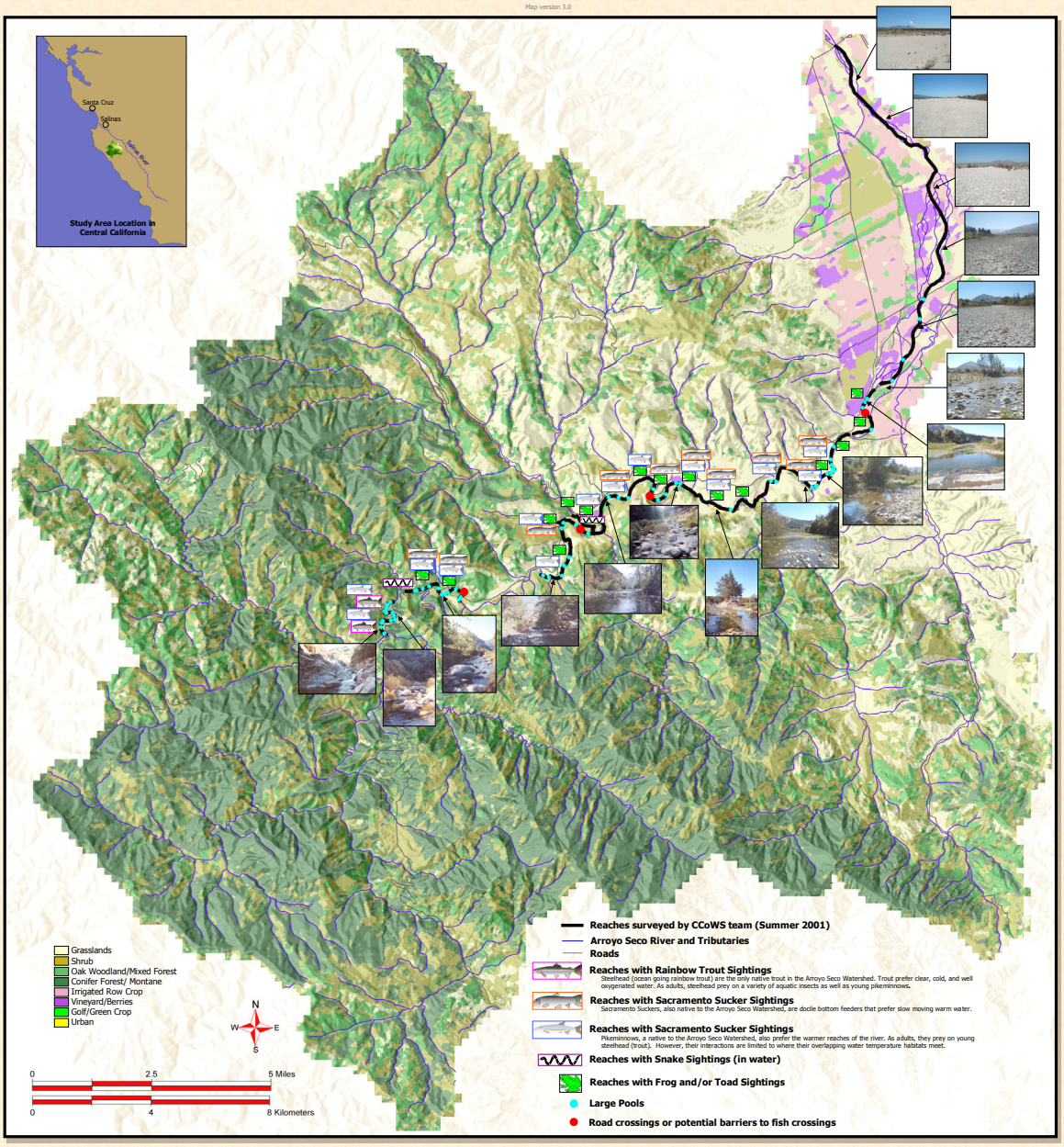

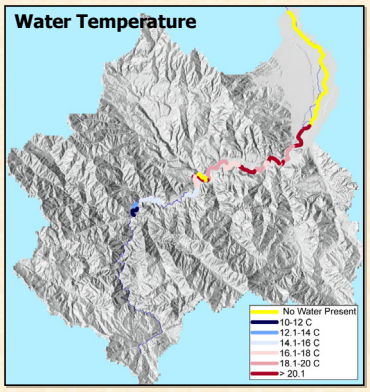

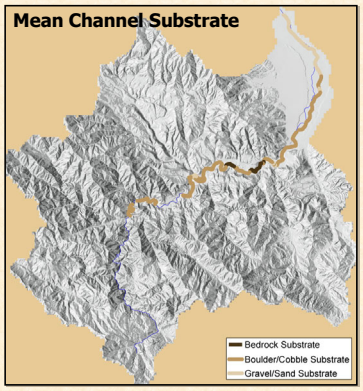

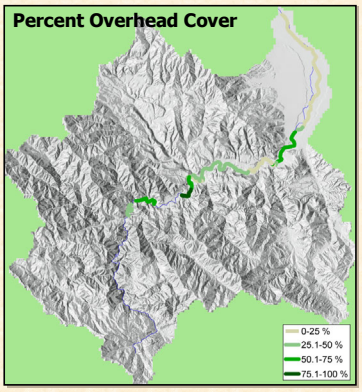

This map was produced by the Central Coast Watershed Studies Team (CCoWS), The Watershed Institute, California State University Monterey Bay.

Field habitat survey summer 2001 by Julie Heger, Joel Casagrande, Dan Kashowski, Ray Spivey, Thor Anderson, Susan Alexander, & Fred Watson.

Map design & production by Julie Heger, Joel Casagrande, Fred Watson, & Kendal Newman.

Photographs by Julie Heger, Joel Casagrande, & Dan Kashowski.

Project Leader: Fred Watson.

Funded by the Central Coast Regional Water Quality Control Board (CCRWQCB) grant #9 -048-130-0 & NOAA/EPA grant #WQ96-02

Suggested citation for this map:
Heger, J., Casagrande, J., Newman, M., Watson, F. 2003. *Aquatic Life and Habitat in the Arroyo Seco Watershed*. The Watershed Institute, California State University Monterey Bay, Publication No. WI-2003-09, map

Land Use Classification:
Classification of land uses/ land cover was derived from Landsat ETM imagery (dates of images April, 1999 and August, 1999). The Landsat ETM imagery was provided by the USDA Forest Service. The image can be found in the accompanying report listed below. Streams layer is from a USGS 1:24K dataset. Highways is from the NAVTAV dataset created by California Coastal Commission (1998). All other layers were developed by the Watershed Institute.

Land use report citation:
Heger, J., Casagrande, J. C.R., Angelo, M., Casagrande, J., Hebert, S. 2003
Land Use History and Mapping in California's Central Coast Region
The Watershed Institute, California State University Monterey Bay, Publication No. WI-2003-03, 86 pp.
http://science.csumb.edu/~ccows

CCoWS Central Coast Watershed Studies

California State University Monterey Bay

Publication Number WI-2003-09

© The Watershed Institute, May, 2003